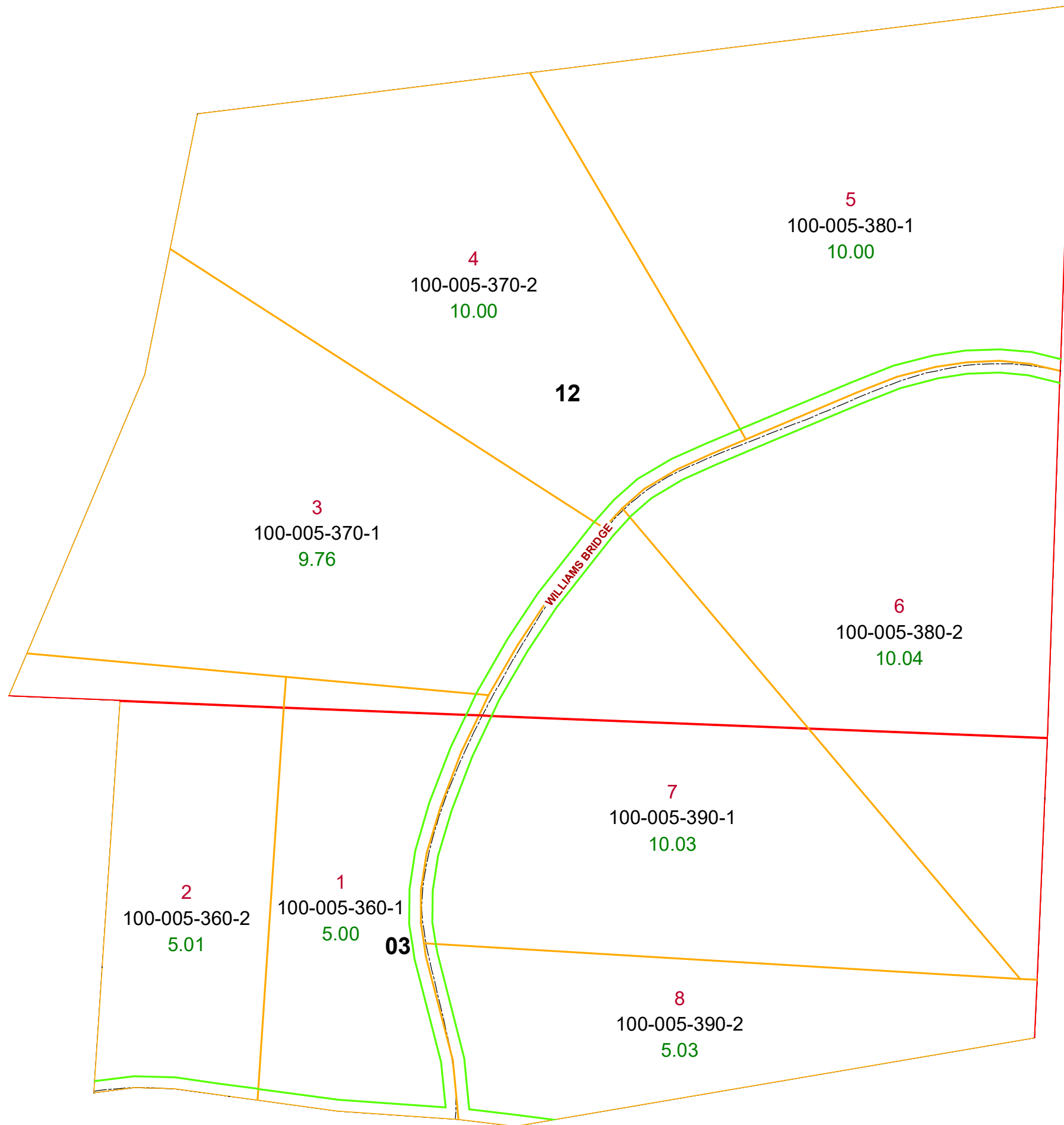



MARION TOWNSHIP SECTION 36 R12 TWP 8
MORGAN COUNTY, OH

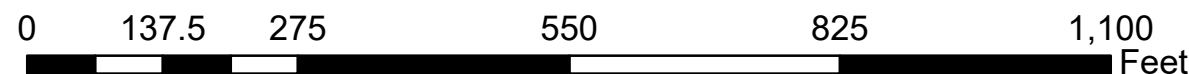
BRUNER-MAYNARD SUBDIVISION



PIN	Owner	VOL	PAGE	LegalDescr	Acres
100-005-370-1	HARRIS DAVID	OR117	644	IN LOT 3 BRUNER-MAY	9.769
100-005-370-2	HARRIS DAVID	OR117	644	IN LOT 4 BRUNER-MAY	10.002
100-005-380-1	HILL HARRY L & PATRICIA A	D.V 205	655	IN LOT 5 BRUNER-MAY	10.002
100-005-390-2	MCGUIRE RANDY	OR113	283	IN LOT 8 BRUNER-MAY	5.038
100-005-390-1	MCGUIRE RANDY	OR113	283	IN LOT 7 BRUNER-MAY	10.035
100-005-380-2	MILLER HENRY J & FANNIE J	OR109	314	IN LOT 6 BRUNER-MAY	10.049
100-005-360-1	TURBERVILLE DAVID M JR C/O CPR DRAIN CLEANING	OR227	1538	IN LOT 1 BRUNER-MAY	5.002
100-005-360-2	TURBERVILLE DAVID M JR C/O CPR DRAIN CLEANING	OR227	1538	IN LOT 2 BRUNER-MAY	5.014



Boundaries	
----- Hidden	--- ROW
--- Hydro	--- Section
--- Roads	--- Township
--- County	--- Parcel
	□ Parcels



Disclaimer: The information that these maps contains is for reference purposes only. Please bring any errors to the attention of the Engineer's Office staff.
Thank you

Source: Morgan County Engineer's Office
Author: Marcia Wolfe
Date: 7/16/2020